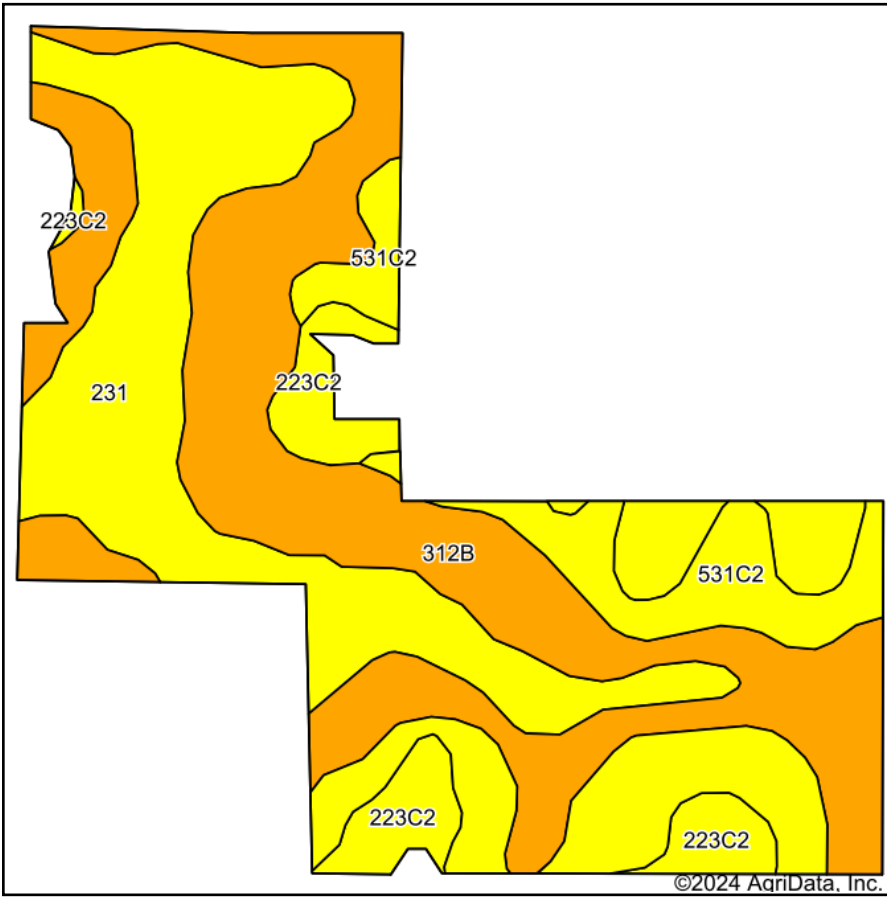



Soils Map



Soils data provided by USDA and NRCS.



State: **Iowa**
 County: **Van Buren**
 Location: **1-68N-11W**
 Township: **Jackson**
 Acres: **47.64**
 Date: **2/8/2024**







Maps Provided By:

 CUSTOMIZED ONLINE MAPPING
 © AgriData, Inc. 2023 www.AgriDataInc.com



Area Symbol: IA177, Soil Area Version: 31

Code	Soil Description	Acres	Percent of field	CSR2 Legend	Non-Irr Class *c	CSR2**	CSR	
312B	Seymour silt loam, 2 to 5 percent slopes	19.64	41.2%		IIIe	64	60	
231	Edina silt loam, 0 to 2 percent slopes	13.09	27.5%		IIIw	59	63	
531C2	Kniffin silty clay loam, 5 to 9 percent slopes, moderately eroded	9.37	19.7%		IIIe	48	31	
223C2	Rinda silty clay loam, 5 to 9 percent slopes, moderately eroded	5.54	11.6%		IVw	45	22	
Weighted Average						3.12	57.3	50.7

**IA has updated the CSR values for each county to CSR2.

**IA has updated the CSR values for each county to CSR2.*c: Using Capabilities Class Dominant Condition Aggregation Method